



18,603

One Global Telecom, Inc  
24 Decker Ct  
Wylie, TX 75098  
972-442-1970

Underground Facility Installation

01/08/24

Project ID 4698035

One Global Telecom is requesting permission to install telecommunications facilities on behalf of Charter Communications utilizing existing conduit from the northwest corner of intersection of CR4208 and CR4209, running east along the north side of CR4209, as shown in the attached plans.

Site location map and permit exhibit are enclosed. The permit exhibit details the proposed work. If you have any questions, please contact me at any time. Additional contacts are Construction Managers Nick Mallory 469-418-2134 [nmallory@oneglobaltele.com](mailto:nmallory@oneglobaltele.com) and Mason Reeder 469-261-5388 [mreeder@oneglobaltele.com](mailto:mreeder@oneglobaltele.com).

Sincerely,  
Austin Rose  
Project Manager  
[arose@oneglobaltele.com](mailto:arose@oneglobaltele.com)  
903-366-2471

FILED FOR RECORD  
at 1:30 o'clock P M

JAN 23 2024

BECKY LANDRUM  
County Clerk, Hunt County, Tex.  
By

County Approval Section

Approved: \_\_\_\_\_ Denied: \_\_\_\_\_

Authorized Signature: \_\_\_\_\_

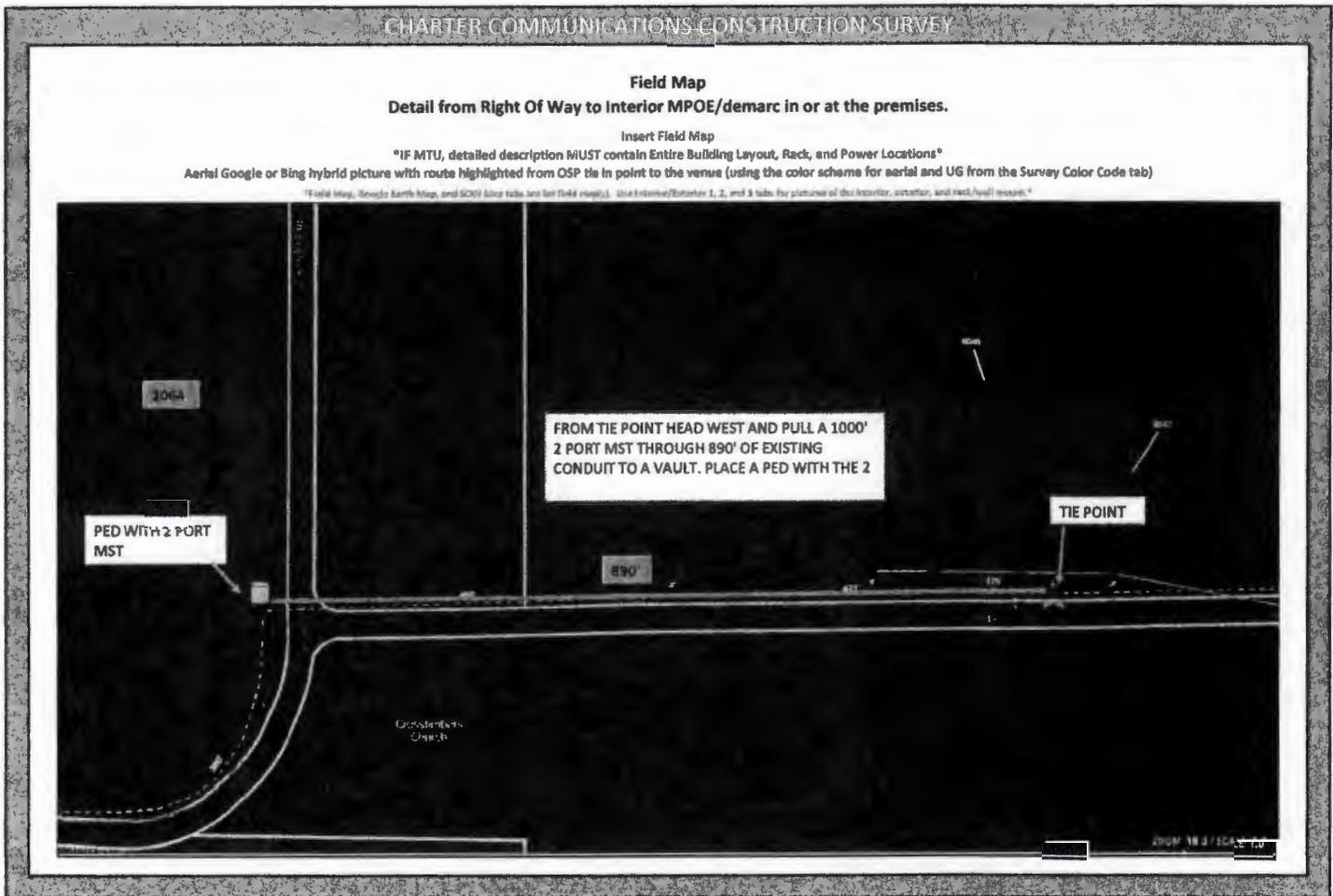
Date: \_\_\_\_\_

Project Information

CHARTER COMMUNICATIONS CONSTRUCTION SURVEY																																																																										
Version 3.1 1/25/2021 <span style="float: right;">Gray Fields are Mandatory for EnteroGen and SHD projects</span>																																																																										
<b>Project Information</b>																																																																										
Project Name: COOPER, CHRISTOPHER																																																																										
Address: 2064 COUNTY ROAD 4208 CAMPBELL, TX 75422																																																																										
Map Number:																																																																										
Project Specific Statement of Work: FROM TIE POINT HEAD WEST AND PULL A 1000' 2 PORT MST THROUGH 890' OF EXISTING CONDUIT TO A VAULT. PLACE A PED WITH THE 2 PORT MST AND ACTIVATE 1 PORT.																																																																										
PRISM ID: 4698035	Specialty Products:																																																																									
Date of Survey: 12/27/2023	Surveyed by: Bob Zingare																																																																									
Competitive Presence																																																																										
Length of Building																																																																										
Width of Building																																																																										
Number of Stories																																																																										
Building Exterior Finish																																																																										
Common MPOE Available																																																																										
If "Yes", Populate the MPOE Checklist tab																																																																										
Prebury Drop																																																																										
Number of units in building																																																																										
Service drop length																																																																										
Fiber Verification Completed by																																																																										
Fiber Verification Complete Date																																																																										
<i>Please indicate any Construction near structure area</i>																																																																										
<table border="1" style="width:100%; border-collapse: collapse;"> <tr> <td>Construction Passings</td> <td colspan="2"></td> </tr> <tr> <td>Projected Passings</td> <td>Vacant Lots Passed</td> <td>Actual Homes Passed</td> </tr> </table>			Construction Passings			Projected Passings	Vacant Lots Passed	Actual Homes Passed																																																																		
Construction Passings																																																																										
Projected Passings	Vacant Lots Passed	Actual Homes Passed																																																																								
<table border="1" style="width:100%; border-collapse: collapse;"> <tr> <td>Composite Footage</td> <td colspan="2"></td> </tr> <tr> <td>Aerial Footage</td> <td colspan="2">UG Footage</td> </tr> </table>			Composite Footage			Aerial Footage	UG Footage																																																																			
Composite Footage																																																																										
Aerial Footage	UG Footage																																																																									
<table border="1" style="width:100%; border-collapse: collapse;"> <tr> <td colspan="3" style="text-align: center;">Detail Footage</td> </tr> <tr> <td style="width: 33%;"> <table border="1" style="width:100%; border-collapse: collapse;"> <tr><td colspan="2" style="text-align: center;">Survey Count</td></tr> <tr><td>Aerial Footage</td><td></td></tr> <tr><td>Aerial Overlash</td><td></td></tr> <tr><td>UG Footage</td><td></td></tr> <tr><td>Trench</td><td></td></tr> <tr><td>Bore</td><td></td></tr> <tr><td>Pull Thru</td><td></td></tr> <tr><td>Bldg Attachment</td><td></td></tr> <tr><td>Direct Bury</td><td></td></tr> <tr><td>UG Occupied</td><td></td></tr> <tr><td>AE Rework Existing</td><td></td></tr> <tr><td>UG Rework Existing</td><td></td></tr> <tr><td>AE Removed</td><td></td></tr> </table> </td> <td style="width: 33%;"> <table border="1" style="width:100%; border-collapse: collapse;"> <tr><td colspan="2" style="text-align: center;">Survey Fiber</td></tr> <tr><td>Aerial Footage</td><td></td></tr> <tr><td>Aerial Overlash</td><td></td></tr> <tr><td>UG Footage</td><td></td></tr> <tr><td>Trench</td><td></td></tr> <tr><td>Bore</td><td></td></tr> <tr><td>Pull Thru</td><td></td></tr> <tr><td>Bldg Attachment</td><td></td></tr> <tr><td>Direct Bury</td><td></td></tr> <tr><td>UG Occupied</td><td></td></tr> <tr><td>AE Rework Existing</td><td></td></tr> <tr><td>UG Rework Existing</td><td></td></tr> <tr><td>AE Removed</td><td></td></tr> </table> </td> <td style="width: 33%;"> <table border="1" style="width:100%; border-collapse: collapse;"> <tr><td colspan="2" style="text-align: center;">Survey Other</td></tr> <tr><td>Aerial Vacant Strand</td><td></td></tr> <tr><td>New Aerial Strand</td><td></td></tr> <tr><td>Vacant Structure</td><td></td></tr> <tr><td>New Vacant Structure</td><td></td></tr> <tr><td>Removed Direct Bury</td><td></td></tr> <tr><td>Drop</td><td></td></tr> </table> </td> </tr> </table>			Detail Footage			<table border="1" style="width:100%; border-collapse: collapse;"> <tr><td colspan="2" style="text-align: center;">Survey Count</td></tr> <tr><td>Aerial Footage</td><td></td></tr> <tr><td>Aerial Overlash</td><td></td></tr> <tr><td>UG Footage</td><td></td></tr> <tr><td>Trench</td><td></td></tr> <tr><td>Bore</td><td></td></tr> <tr><td>Pull Thru</td><td></td></tr> <tr><td>Bldg Attachment</td><td></td></tr> <tr><td>Direct Bury</td><td></td></tr> <tr><td>UG Occupied</td><td></td></tr> <tr><td>AE Rework Existing</td><td></td></tr> <tr><td>UG Rework Existing</td><td></td></tr> <tr><td>AE Removed</td><td></td></tr> </table>	Survey Count		Aerial Footage		Aerial Overlash		UG Footage		Trench		Bore		Pull Thru		Bldg Attachment		Direct Bury		UG Occupied		AE Rework Existing		UG Rework Existing		AE Removed		<table border="1" style="width:100%; border-collapse: collapse;"> <tr><td colspan="2" style="text-align: center;">Survey Fiber</td></tr> <tr><td>Aerial Footage</td><td></td></tr> <tr><td>Aerial Overlash</td><td></td></tr> <tr><td>UG Footage</td><td></td></tr> <tr><td>Trench</td><td></td></tr> <tr><td>Bore</td><td></td></tr> <tr><td>Pull Thru</td><td></td></tr> <tr><td>Bldg Attachment</td><td></td></tr> <tr><td>Direct Bury</td><td></td></tr> <tr><td>UG Occupied</td><td></td></tr> <tr><td>AE Rework Existing</td><td></td></tr> <tr><td>UG Rework Existing</td><td></td></tr> <tr><td>AE Removed</td><td></td></tr> </table>	Survey Fiber		Aerial Footage		Aerial Overlash		UG Footage		Trench		Bore		Pull Thru		Bldg Attachment		Direct Bury		UG Occupied		AE Rework Existing		UG Rework Existing		AE Removed		<table border="1" style="width:100%; border-collapse: collapse;"> <tr><td colspan="2" style="text-align: center;">Survey Other</td></tr> <tr><td>Aerial Vacant Strand</td><td></td></tr> <tr><td>New Aerial Strand</td><td></td></tr> <tr><td>Vacant Structure</td><td></td></tr> <tr><td>New Vacant Structure</td><td></td></tr> <tr><td>Removed Direct Bury</td><td></td></tr> <tr><td>Drop</td><td></td></tr> </table>	Survey Other		Aerial Vacant Strand		New Aerial Strand		Vacant Structure		New Vacant Structure		Removed Direct Bury		Drop	
Detail Footage																																																																										
<table border="1" style="width:100%; border-collapse: collapse;"> <tr><td colspan="2" style="text-align: center;">Survey Count</td></tr> <tr><td>Aerial Footage</td><td></td></tr> <tr><td>Aerial Overlash</td><td></td></tr> <tr><td>UG Footage</td><td></td></tr> <tr><td>Trench</td><td></td></tr> <tr><td>Bore</td><td></td></tr> <tr><td>Pull Thru</td><td></td></tr> <tr><td>Bldg Attachment</td><td></td></tr> <tr><td>Direct Bury</td><td></td></tr> <tr><td>UG Occupied</td><td></td></tr> <tr><td>AE Rework Existing</td><td></td></tr> <tr><td>UG Rework Existing</td><td></td></tr> <tr><td>AE Removed</td><td></td></tr> </table>	Survey Count		Aerial Footage		Aerial Overlash		UG Footage		Trench		Bore		Pull Thru		Bldg Attachment		Direct Bury		UG Occupied		AE Rework Existing		UG Rework Existing		AE Removed		<table border="1" style="width:100%; border-collapse: collapse;"> <tr><td colspan="2" style="text-align: center;">Survey Fiber</td></tr> <tr><td>Aerial Footage</td><td></td></tr> <tr><td>Aerial Overlash</td><td></td></tr> <tr><td>UG Footage</td><td></td></tr> <tr><td>Trench</td><td></td></tr> <tr><td>Bore</td><td></td></tr> <tr><td>Pull Thru</td><td></td></tr> <tr><td>Bldg Attachment</td><td></td></tr> <tr><td>Direct Bury</td><td></td></tr> <tr><td>UG Occupied</td><td></td></tr> <tr><td>AE Rework Existing</td><td></td></tr> <tr><td>UG Rework Existing</td><td></td></tr> <tr><td>AE Removed</td><td></td></tr> </table>	Survey Fiber		Aerial Footage		Aerial Overlash		UG Footage		Trench		Bore		Pull Thru		Bldg Attachment		Direct Bury		UG Occupied		AE Rework Existing		UG Rework Existing		AE Removed		<table border="1" style="width:100%; border-collapse: collapse;"> <tr><td colspan="2" style="text-align: center;">Survey Other</td></tr> <tr><td>Aerial Vacant Strand</td><td></td></tr> <tr><td>New Aerial Strand</td><td></td></tr> <tr><td>Vacant Structure</td><td></td></tr> <tr><td>New Vacant Structure</td><td></td></tr> <tr><td>Removed Direct Bury</td><td></td></tr> <tr><td>Drop</td><td></td></tr> </table>	Survey Other		Aerial Vacant Strand		New Aerial Strand		Vacant Structure		New Vacant Structure		Removed Direct Bury		Drop							
Survey Count																																																																										
Aerial Footage																																																																										
Aerial Overlash																																																																										
UG Footage																																																																										
Trench																																																																										
Bore																																																																										
Pull Thru																																																																										
Bldg Attachment																																																																										
Direct Bury																																																																										
UG Occupied																																																																										
AE Rework Existing																																																																										
UG Rework Existing																																																																										
AE Removed																																																																										
Survey Fiber																																																																										
Aerial Footage																																																																										
Aerial Overlash																																																																										
UG Footage																																																																										
Trench																																																																										
Bore																																																																										
Pull Thru																																																																										
Bldg Attachment																																																																										
Direct Bury																																																																										
UG Occupied																																																																										
AE Rework Existing																																																																										
UG Rework Existing																																																																										
AE Removed																																																																										
Survey Other																																																																										
Aerial Vacant Strand																																																																										
New Aerial Strand																																																																										
Vacant Structure																																																																										
New Vacant Structure																																																																										
Removed Direct Bury																																																																										
Drop																																																																										
<table border="1" style="width: 50%; border-collapse: collapse;"> <tr> <td>Building Access Information</td> <td>Name</td> <td>Phone Number</td> </tr> <tr> <td>After Hours</td> <td></td> <td></td> </tr> <tr> <td>Emergency</td> <td></td> <td></td> </tr> </table>			Building Access Information	Name	Phone Number	After Hours			Emergency																																																																	
Building Access Information	Name	Phone Number																																																																								
After Hours																																																																										
Emergency																																																																										




Field Map



Google Earth Map



SOW Map



Interior Exterior 1

CHAPTER COMMUNICATIONS CONSTRUCTION SURVEY

Insert Exterior & Interior Pictures  
Include Rack or Wall Mount Pictures



EXTRA DETAIL



EXTRA DETAIL



insert pic here



**Survey Info**

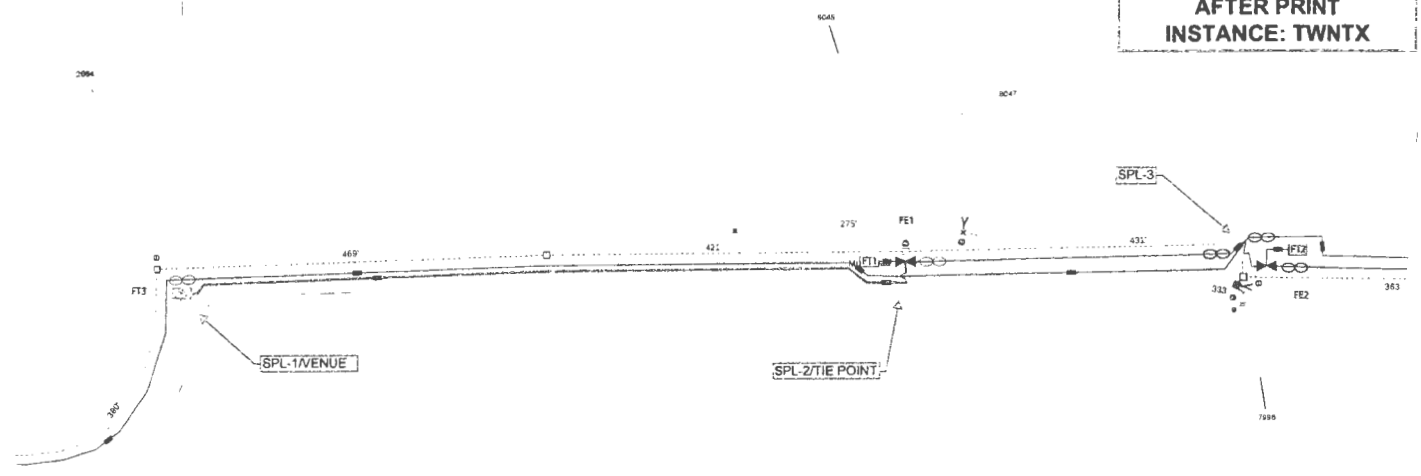
PRJID	201103 - ELEC - Year 008	Originator	SRO Billing Integration	Business Company Name	COOPER,CHRISTOPHER
Construction Type	Residential Serviceability	Cost Supervisor	Jenshuk, John	Address	2564 COUNTY ROAD 4306
Process Status	CA - Funding Approved	Construction Coordinator	Zingales, Bob B (P2140641)	City/State/Zip	CAMPBELL, TX 75422
Project Status	In Progress	Total Project Cost	2803.57	Cross Street	
Input Date	06/17/23	Total Pkts/Sp	1	Prop Dev 99%	
Hub	58 - GREENVILLE, TX	Tentative Svc Dt	02/04/24	Cost: N/A	Fiber: Yes
Node	5079E - 5079E	ENCL	1002	Construction Survey Completed	Yes
Construction Due Date		Priority Class		Construction Svc Type	BAU

**Project Design**

CPR ID	2051158	Management Area	TR1-North Texas
Encl	1902 Alarm Texas, TX	Services from Survey	
Use Grid	Lat: 33, Den: 10, S11: N, Logic: 25, Dm: 34, S2: W	Orig Tentative Svc Date	02/04/2024
Project Approved Date	12/20/2023	Node Capacity	Special Initiative
Construction Sub Type	BAU		

Design Log | Map Design

**NODE: 5079E**  
**MAP: 33.181825,-95.909395**  
**AFTER PRINT**  
**INSTANCE: TWNTX**





**FIBER EQUIPMENT**

TAG	NAME	MFG	MODEL	OPTICAL SPLITTERS
FE1	NTX5079D017	COMMSCOPE	FTTX_CO_450B66_SPL_DIST	
FE2	NTX5079D018	COMMSCOPE	FTTX_CO_450B66_SPL_DIST	

**FIBER TERMINATION POINTS**

TAG	NAME	MFG	MODEL	PORT COUNT	OPTICAL SPLITTERS
FT1	NTX50790001	AMPHENOL	FTTX_CL_U_02_SMST	2	
FT2	NTX50790002	AMPHENOL	FTTX_CL_U_02_SMST	2	
FT3	NTX50790086	COMMSCOPE	FTTX_CO_U_02_MH_HMST	2	